






















STATUS	STATE	REGION	COMPONENTS	YEAR ENACTED
 Not Enacted	Alabama Environmental justice (EJ) mapping tools are interactive maps that visualize key EJ concepts, such as demographic information, EJ community definitions, and environmental and public health threats.	Southeast		
	Alaska Environmental justice (EJ) mapping tools are interactive maps that visualize key EJ concepts, such as demographic information, EJ community definitions, and environmental and public health threats.	West		
	Arizona Environmental justice (EJ) mapping tools are interactive maps that visualize key EJ concepts, such as demographic information, EJ community definitions, and environmental and public health threats.	Southwest		
	Arkansas Environmental justice (EJ) mapping tools are interactive maps that visualize key EJ concepts, such as demographic information, EJ community definitions, and environmental and public health threats.	Southeast		
 Enacted	California CalEnviroScreen Establishing Policies <ul style="list-style-type: none"> • CalEnviroScreen (2014) 	West		2014





STATUS	STATE	REGION	COMPONENTS	YEAR ENACTED
 Enacted	Colorado	West	Establishing Policies	2024
	Colorado EnviroScreen 2.0			
	<ul style="list-style-type: none"> Colorado EnviroScreen 2.0 (2024) 			
 Enacted	Connecticut	Northeast	Establishing Policies	2023
	Connecticut EJ Screening Tool			
	<ul style="list-style-type: none"> Connecticut EJ Communities (2023) Connecticut EJ Screening Tool (2023) 			
 Enacted	Delaware	Southeast	Establishing Policies	2022
	EJ Area Viewer			
	<ul style="list-style-type: none"> EJ Area Viewer (2022) 			
 Not Enacted	Florida	Southeast	Environmental justice (EJ) mapping tools are interactive maps that visualize key EJ concepts, such as demographic information, EJ community definitions, and environmental and public health threats.	
 Not Enacted	Georgia	Southeast	Environmental justice (EJ) mapping tools are interactive maps that visualize key EJ concepts, such as demographic information, EJ community definitions, and environmental and public health threats.	





STATUS	STATE	REGION	COMPONENTS	YEAR ENACTED
 Enacted	Hawai'i Justice40 Disadvantaged Tracts in Hawai'i Establishing Policies <ul style="list-style-type: none"> • Justice40 Disadvantaged Tracts in Hawai'i (2022) 	West		2022
 Not Enacted	Idaho Environmental justice (EJ) mapping tools are interactive maps that visualize key EJ concepts, such as demographic information, EJ community definitions, and environmental and public health threats.	West		
 Enacted	Illinois Illinois EPA EJ Start Establishing Policies <ul style="list-style-type: none"> • Illinois EPA EJ Start (2022) 	Midwest		2022
 Not Enacted	Indiana Environmental justice (EJ) mapping tools are interactive maps that visualize key EJ concepts, such as demographic information, EJ community definitions, and environmental and public health threats.	Midwest		
 Not Enacted	Iowa Environmental justice (EJ) mapping tools are interactive maps that visualize key EJ concepts, such as demographic information, EJ community definitions, and environmental and public health threats.	Midwest		





STATUS	STATE	REGION	COMPONENTS	YEAR ENACTED
 Not Enacted	Kansas	Midwest		
	Environmental justice (EJ) mapping tools are interactive maps that visualize key EJ concepts, such as demographic information, EJ community definitions, and environmental and public health threats.			
 Not Enacted	Kentucky	Southeast		
	Environmental justice (EJ) mapping tools are interactive maps that visualize key EJ concepts, such as demographic information, EJ community definitions, and environmental and public health threats.			
 Not Enacted	Louisiana	Southeast		
	Environmental justice (EJ) mapping tools are interactive maps that visualize key EJ concepts, such as demographic information, EJ community definitions, and environmental and public health threats.			
 Not Enacted	Maine	Northeast		
	Environmental justice (EJ) mapping tools are interactive maps that visualize key EJ concepts, such as demographic information, EJ community definitions, and environmental and public health threats.			



STATUS	STATE	REGION	COMPONENTS	YEAR ENACTED
 Enacted	Maryland			
	MD EJSCREEN			
	MD Climate and Health Equity Mapper			
	Establishing Policies	Southeast		2021
	<ul style="list-style-type: none"> MD EJSCREEN (2021) MD Climate and Health Equity Mapper (2021) 			
 Enacted	Massachusetts			
	Massachusetts 2020 EJ Populations			
	Establishing Policies	Northeast		2020
	<ul style="list-style-type: none"> Massachusetts 2020 EJ Populations (2020) 			
 Enacted	Michigan			
	MiEJScreen: Environmental Justice Screening Tool (Version 1.0)			
	Establishing Policies	Midwest		2024
	<ul style="list-style-type: none"> MiEJScreen: Environmental Justice Screening Tool (Version 1.0) (2024) 			
 Enacted	Minnesota			
	Understanding Environmental Justice in Minnesota			
	Establishing Policies	Midwest		2023
	<ul style="list-style-type: none"> Understanding Environmental Justice in Minnesota (2023) 			





STATUS	STATE	REGION	COMPONENTS	YEAR ENACTED
 Not Enacted	Mississippi	Southeast	Environmental justice (EJ) mapping tools are interactive maps that visualize key EJ concepts, such as demographic information, EJ community definitions, and environmental and public health threats.	
	Missouri			
	Montana			
	Nebraska			
	Nevada			

STATUS	STATE	REGION	COMPONENTS	YEAR ENACTED
 Not Enacted	New Hampshire	Northeast	Environmental justice (EJ) mapping tools are interactive maps that visualize key EJ concepts, such as demographic information, EJ community definitions, and environmental and public health threats.	
 Enacted	New Jersey	Northeast	Environmental Justice Mapping, Assessment and Protection Tool (EJMAP)	2022
	NJ Overburdened Communities		Establishing Policies <ul style="list-style-type: none"> Environmental Justice Mapping, Assessment and Protection Tool (EJMAP) (2022) NJ Overburdened Communities (2022) 	
 Not Enacted	New Mexico	Southwest	Environmental justice (EJ) mapping tools are interactive maps that visualize key EJ concepts, such as demographic information, EJ community definitions, and environmental and public health threats.	
 Enacted	New York	Northeast	Disadvantaged Communities Map	2023
	Maps & GIS Tools for Environmental Justice		Establishing Policies <ul style="list-style-type: none"> Maps & GIS Tools for Environmental Justice (2020) Disadvantaged Communities Map (2023) 	

STATUS	STATE	REGION	COMPONENTS	YEAR ENACTED
 Enacted	North Carolina N.C. Environmental Justice Hub DEQ North Carolina Community Mapping System	Southeast		2024
	Establishing Policies <ul style="list-style-type: none"> • DEQ North Carolina Community Mapping System (2020) • Executive Order 292 (2023) • N.C. Environmental Justice Hub (2024) 			
 Not Enacted	North Dakota Environmental justice (EJ) mapping tools are interactive maps that visualize key EJ concepts, such as demographic information, EJ community definitions, and environmental and public health threats.	Midwest		
 Not Enacted	Ohio Environmental justice (EJ) mapping tools are interactive maps that visualize key EJ concepts, such as demographic information, EJ community definitions, and environmental and public health threats.	Midwest		
 Not Enacted	Oklahoma Environmental justice (EJ) mapping tools are interactive maps that visualize key EJ concepts, such as demographic information, EJ community definitions, and environmental and public health threats.	Southwest		

STATUS	STATE	REGION	COMPONENTS	YEAR ENACTED
 In-Progress	Oregon	West	The Environmental Justice Council is required to develop an EJ mapping tool by September 15, 2025.	2022
	Establishing Policies		<ul style="list-style-type: none"> HB 4077 (2022) 	
 Enacted	Pennsylvania	Northeast	PennEnviroScreen	2023
	Environmental Justice Areas Viewer		Establishing Policies <ul style="list-style-type: none"> Environmental Justice Areas Viewer (2023) 	
 Enacted	Rhode Island	Northeast	RIDEM Environmental Justice Area Map	2023
	Establishing Policies		<ul style="list-style-type: none"> RIDEM Environmental Justice Area Map (2023) 	
 Not Enacted	South Carolina	Southeast	Environmental justice (EJ) mapping tools are interactive maps that visualize key EJ concepts, such as demographic information, EJ community definitions, and environmental and public health threats.	

STATUS	STATE	REGION	COMPONENTS	YEAR ENACTED
 Not Enacted	South Dakota Environmental justice (EJ) mapping tools are interactive maps that visualize key EJ concepts, such as demographic information, EJ community definitions, and environmental and public health threats.	Midwest		
	Tennessee Environmental justice (EJ) mapping tools are interactive maps that visualize key EJ concepts, such as demographic information, EJ community definitions, and environmental and public health threats.	Southeast		
	Texas Environmental justice (EJ) mapping tools are interactive maps that visualize key EJ concepts, such as demographic information, EJ community definitions, and environmental and public health threats.	Southwest		
	Utah Environmental justice (EJ) mapping tools are interactive maps that visualize key EJ concepts, such as demographic information, EJ community definitions, and environmental and public health threats.	West		
 In-Progress	Vermont The Agency of Natural Resources is required to develop an EJ mapping tool by January 2025. Establishing Policies <ul style="list-style-type: none"> • SB 148 (2022) 	Northeast		2022

STATUS	STATE	REGION	COMPONENTS	YEAR ENACTED
 Enacted	Virginia			
	VA EJScreen+ Establishing Policies <ul style="list-style-type: none"> • VA EJScreen+ (2022) 	Southeast		2022
 Enacted	Washington			
	Washington Environmental Health Disparities Map Establishing Policies <ul style="list-style-type: none"> • Washington Environmental Health Disparities Map (2019) 	West		2019
 Not Enacted	West Virginia			
	Environmental justice (EJ) mapping tools are interactive maps that visualize key EJ concepts, such as demographic information, EJ community definitions, and environmental and public health threats.	Southeast		
 In-Progress	Wisconsin			
	The Wisconsin Economic Development Corporation (WEDC) and three other state agencies are developing the Wisconsin Environmental Equity Tool (WEET). Establishing Policies <ul style="list-style-type: none"> • Wisconsin Environmental Equity Tool (WEET) 	Midwest		

STATUS	STATE	REGION	COMPONENTS	YEAR ENACTED
--------	-------	--------	------------	--------------

Wyoming



Not
Enacted

Environmental justice (EJ) mapping tools are interactive maps that visualize key EJ concepts, such as demographic information, EJ community definitions, and environmental and public health threats.

West